




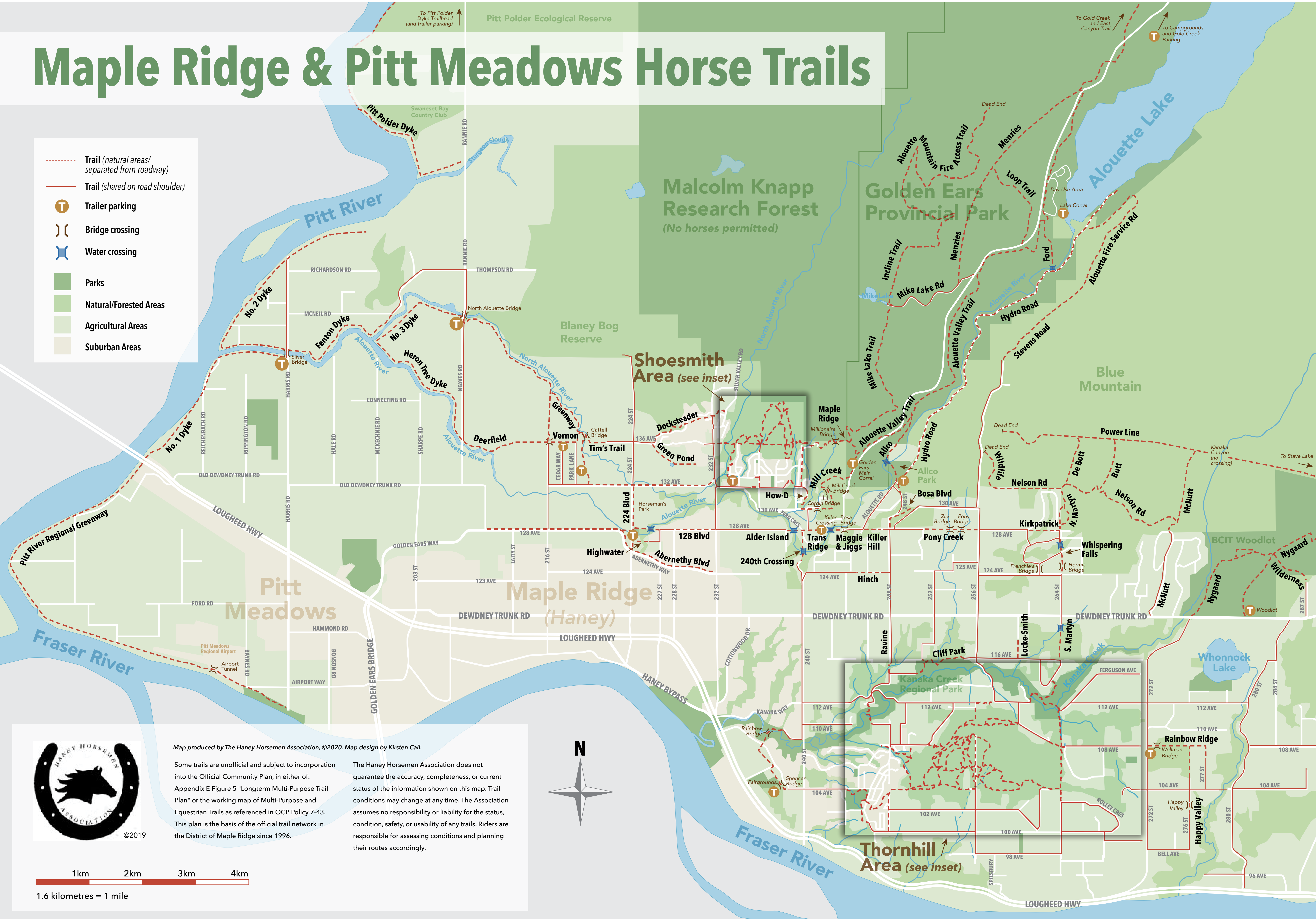


Maple Ridge & Pitt Meadows Horse Trails

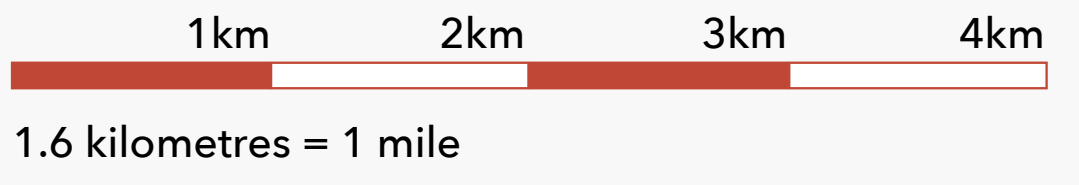

-  Trail (natural areas/separated from roadway)
-  Trail (shared on road shoulder)
-  Trailer parking
-  Bridge crossing
-  Water crossing
-  Parks
-  Natural/Forested Areas
-  Agricultural Areas
-  Suburban Areas




Map produced by The Haney Horsemen Association, ©2020. Map design by Kirsten Call.

Some trails are unofficial and subject to incorporation into the Official Community Plan, in either of: Appendix E Figure 5 "Longterm Multi-Purpose Trail Plan" or the working map of Multi-Purpose and Equestrian Trails as referenced in OCP Policy 7-43. This plan is the basis of the official trail network in the District of Maple Ridge since 1996.

The Haney Horsemen Association does not guarantee the accuracy, completeness, or current status of the information shown on this map. Trail conditions may change at any time. The Association assumes no responsibility or liability for the status, condition, safety, or usability of any trails. Riders are responsible for assessing conditions and planning their routes accordingly.



Shoosmith & Area



Come Ride in the Horse Trail Capital of BC!

Adapted from an original article by Bill Archibald, and content from haneyhorsemen.com



MAPLE RIDGE offers a unique network of horse trails that is protected under the Official Community Plan. This network encompasses over 100 km of local riding and hiking trails, as well as 50-60 km in nearby Golden Ears Provincial Park. It is thanks to a dedicated group of long-serving equestrian volunteers that Maple Ridge is the Horse Trail Capital of BC.

THE HANEY HORSEMAN ASSOCIATION

(HHA) is a non-profit organization consisting entirely of volunteers. We are committed to equestrian trail stewardship in the Maple Ridge/Pitt Meadows area.



Originally under the banner of The Ridge Riders (nickname for the Maple Ridge Riding & Driving Club, formed in 1942), the Haney Horsemen have been coordinating with local government for over 50 years to enhance, maintain, improve and preserve for future generations the network of equestrian and hiking trails.

We welcome new members, and host various rides, work-parties, and other events throughout the year.

Find out more about and show your support by joining us at: HANEYHORSEMEN.COM

Maple Ridge has always been Home to Horses. Once the CPR came through in 1885, horses freighted goods and passengers from both the Haney and Hammond stations to the new homesteads over rough municipal 'roads'. With numerous mills along the Fraser river, logging with horses became the mainstay of the local economy and many miles of skid and haul 'roads' were built, leaving a legacy of routes through the wilderness. As Maple Ridge grew, the public was served by a number of livery stables, guiding the public on rides throughout the area.


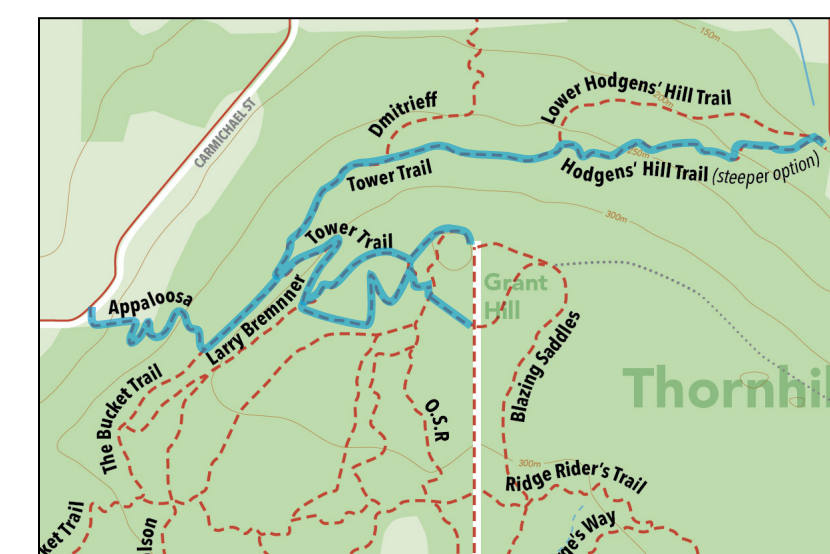
In the 1960s the BC Western Horsemen Association and the The Maple Ridge Riding and Driving Club, in partnership with the Haney Correctional Institute built many of the trails enjoyed in Golden Ears Park today.

Thornhill Heritage Trails


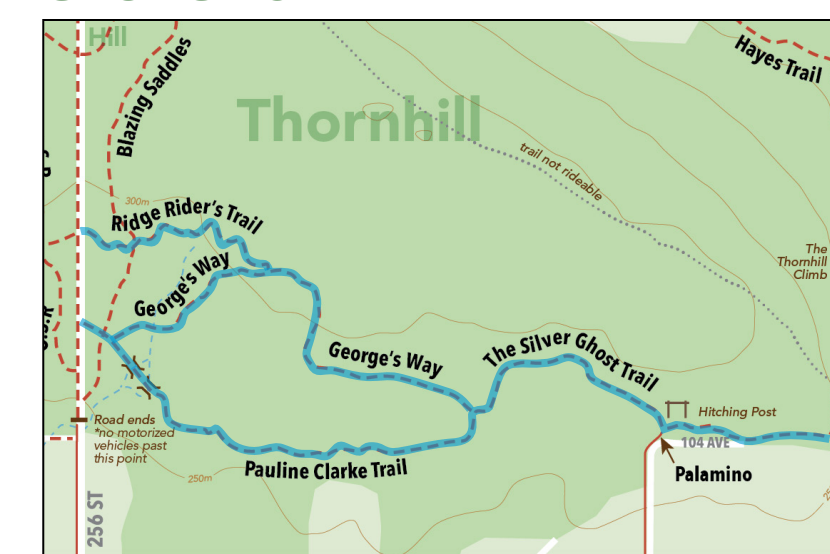
BEAR RIDGE TRAIL



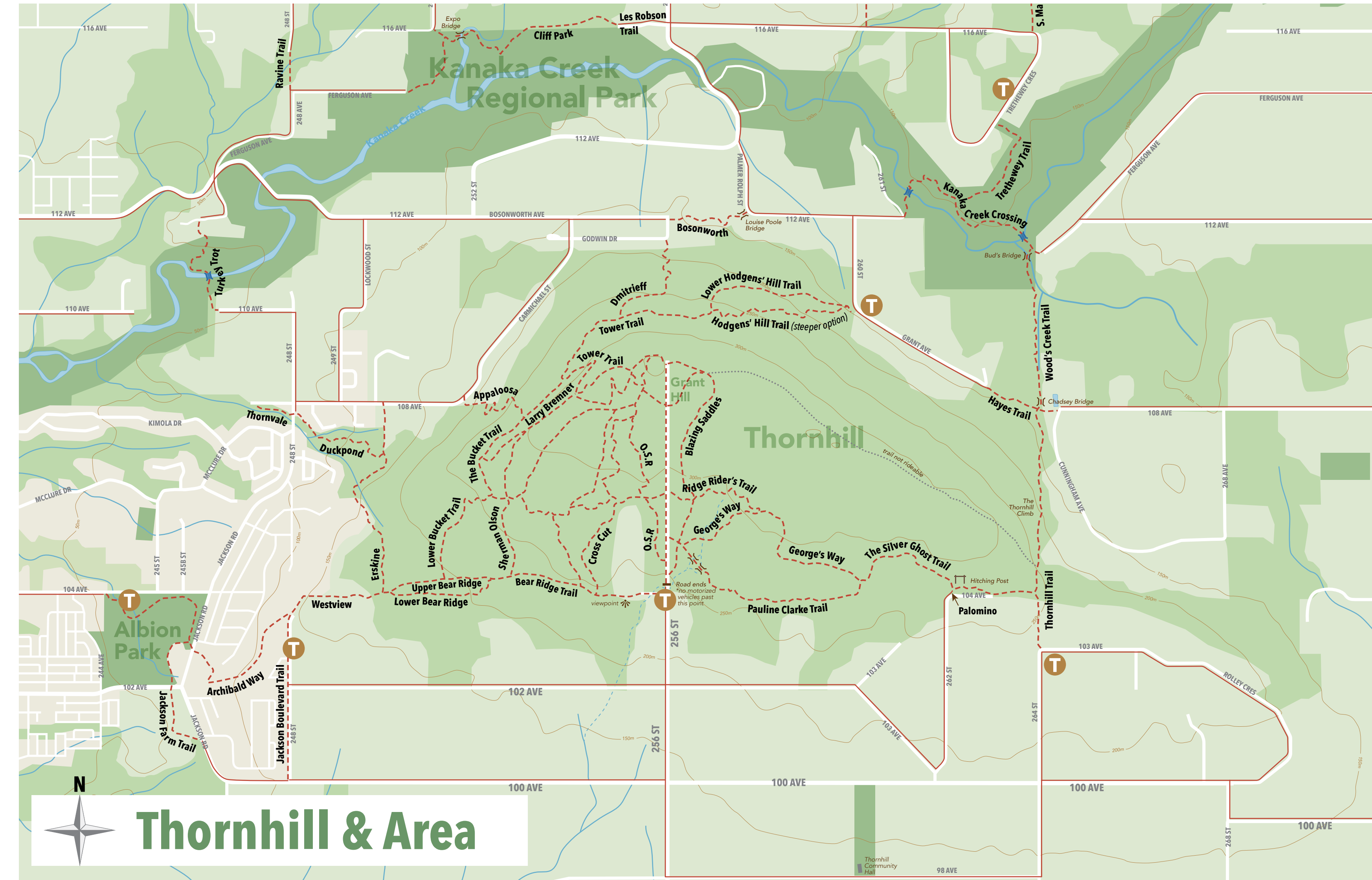
TOWER TRAIL



GEORGE'S WAY TRAIL



LOOK FOR THESE SIGNS INDICATING HORSE TRAILS:



Thornhill & Area

